



***we4city***

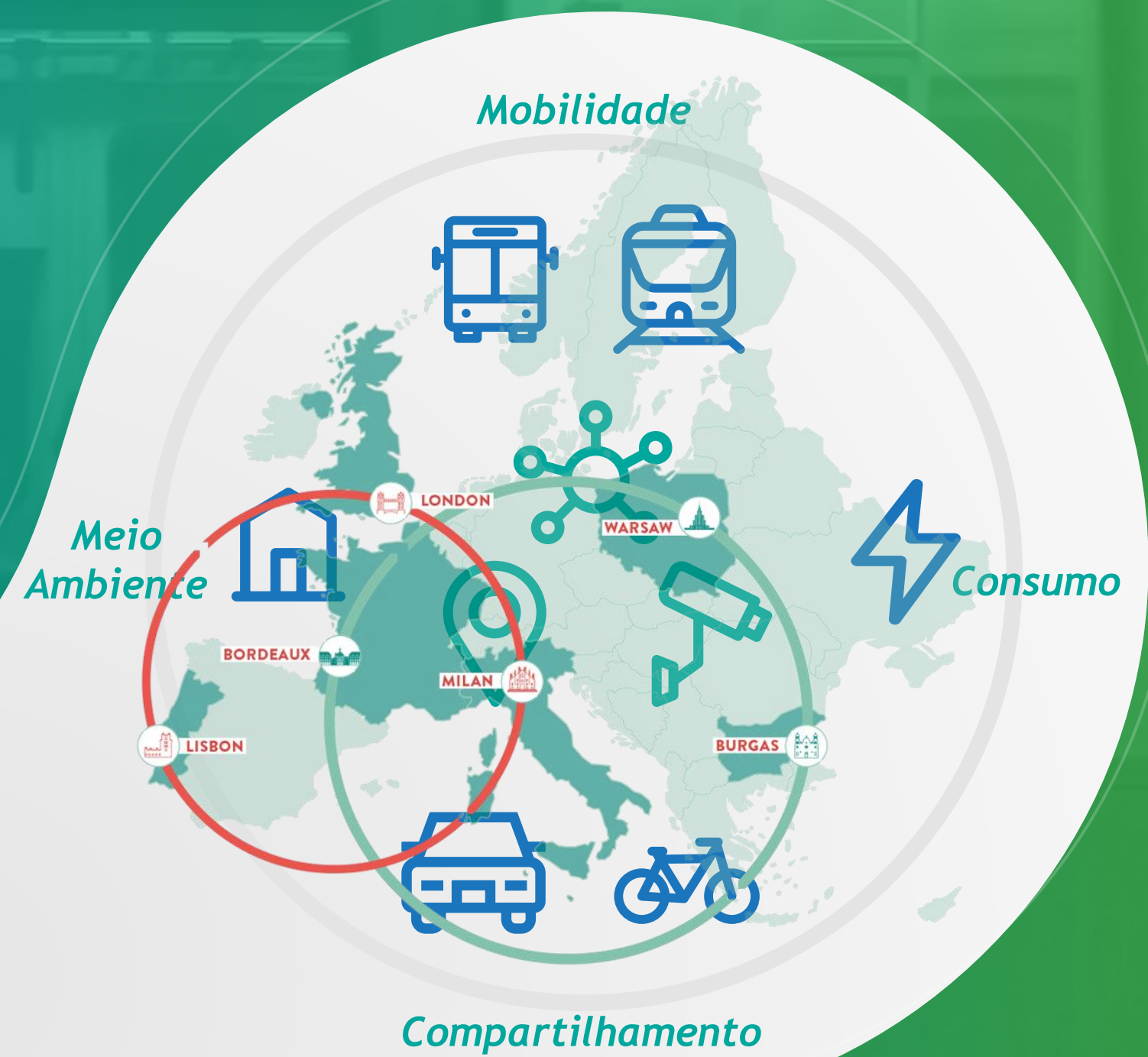






# Sharing Cities

## Viena



# *Desafios das Smart Cities*



- *Gestão de Riscos*
- *Segurança Pública*
- *Mobilidade*
- *Saúde e Educação*



1

## DADOS ESTRUTURADOS

1. Informações em linhas e colunas
2. Bancos de Dados Relacionais



2

## DADOS NÃO ESTRUTURADOS

1. Dados brutos e não organizados
2. Emails
3. Arquivos Json, CSV, XML, PDF
4. Imagens, vídeo e áudio
5. Mídias sociais
6. Geoespaciais



3

## INTELIGÊNCIA URBANA

Por meio desse processo, você é capaz de obter informações de valor para a gestão e tomada de decisões via ferramentas analíticas e APIs abertas.





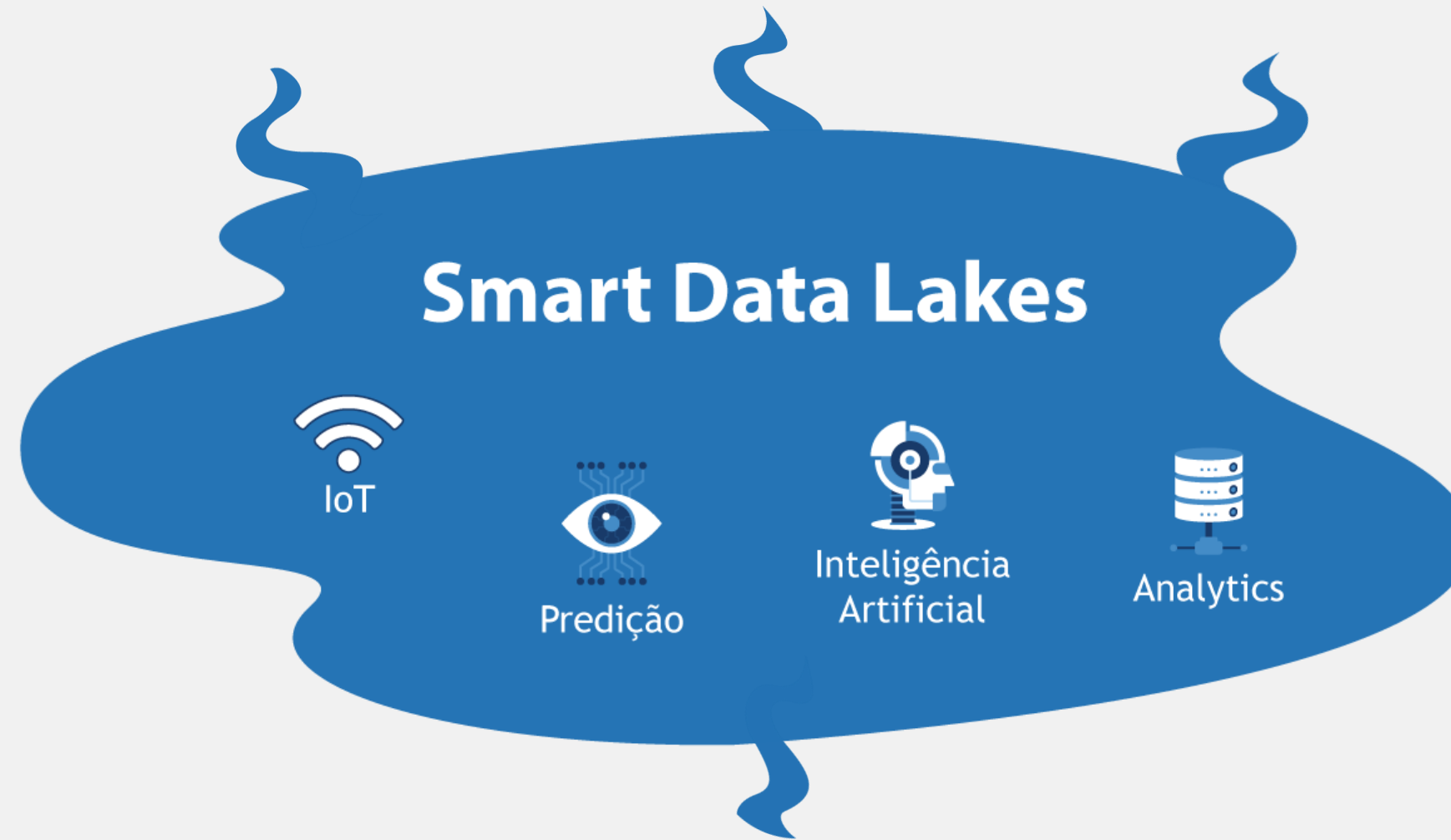
Eficiência Operacional  
e de Gestão das Instituições




Integração de  
Parceiros e Fornecedores



Melhoria dos Serviços  
para o Cidadão

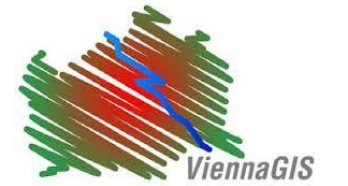


APIs Abertas





# PARTNERS




Bicicletas compartilhadas





## PARTNERS



Carros elétricos compartilhados



## PARTNERS




Sistema de transporte coletivo





## PARTNERS

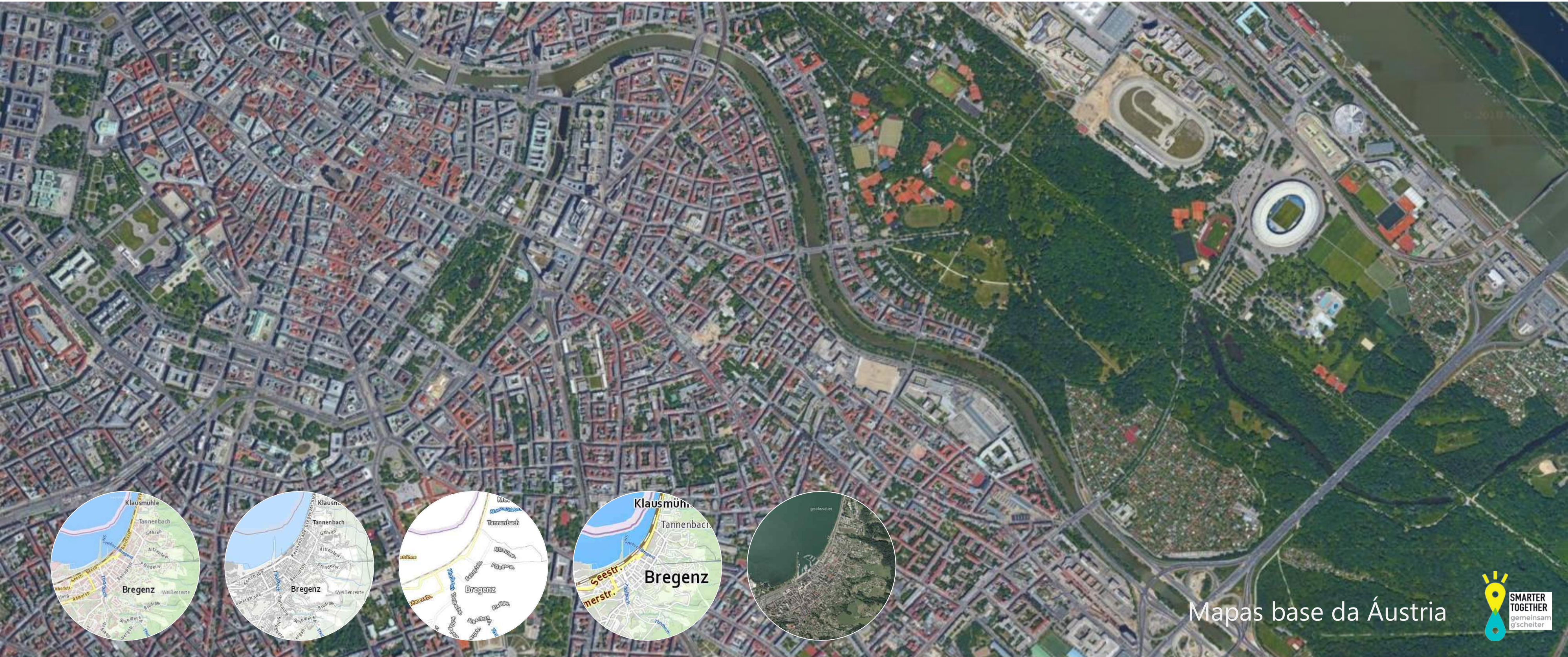




Telemática do sistema de transporte





# PARTNERS




Mapas base da Áustria





# PARTNERS



Enter address

Advanced search

Show on the map

- Traffic and transport
- Art and leisure
- Public facility
- Communication & business
- Education
- Health & Social Services
- Clean city

City of Vienna

Result of address search

Karte vergrößern

Karte Karte s/w Luftbild Adressen

1.6 km Scale approx. 1:32000 © ViennaGIS

SMARTER TOGETHER  
gemeinsam g'scheiter

Sistema de Informações Geográficas





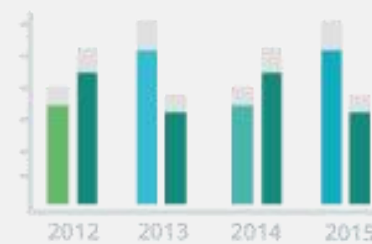
## SMART DATA WIEN - OPEN DATA



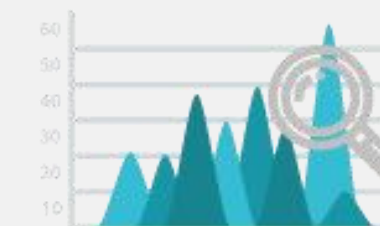
REAL TIME



HISTORICAL



ANALYTICS





# Viena Áustria

The screenshot shows a web browser displaying the 'City of Vienna' smart city portal. The browser's address bar shows 'https://smartdata.wien'. The website header includes the 'City of Vienna' logo and navigation links for 'START', 'GEOINFORMATION', 'REAL TIME', and 'LIVE CAMERAS'. A European Union flag is visible in the top right corner. The main banner features a cityscape with the text 'SMART CITY WIEN'. Below the banner, a 'GETTING STARTED' section is titled 'Public Access' and includes two primary categories: 'Geoinformation' and 'Real Time Data'. The 'Geoinformation' section describes interactive maps for various city services, while the 'Real Time Data' section describes access to live information for urban mobility and infrastructure.

Vero City Knowledge

https://smartdata.wien

Vero City

City of Vienna

START GEOINFORMATION REAL TIME LIVE CAMERAS

SMART CITY WIEN

GETTING STARTED

Public Access

Geoinformation

View maps interactively and have access to information such as: transportation, education, health, tourism, commerce, industries, environment, services, among others.

Real Time Data

Access real time information to help you with day-to-day activities such as: urban mobility, online cameras, environmental monitoring, urban infrastructure, and more.







## **DIGITAL SMART ASSISTANT**

**AI - Text and Voice Bots**





***we4city***

*A cidade  
conecta as  
pessoas*

*Nós  
conectamos  
a cidade*